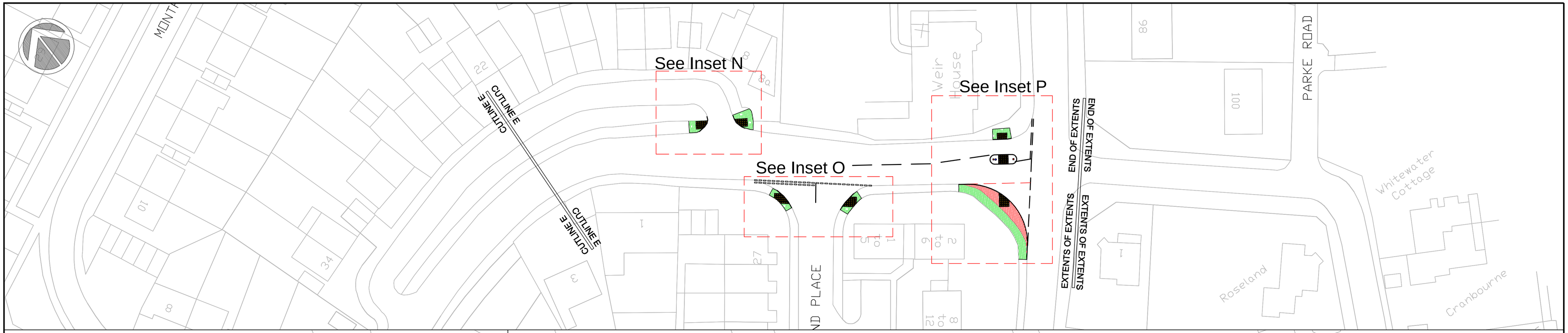

Inset N

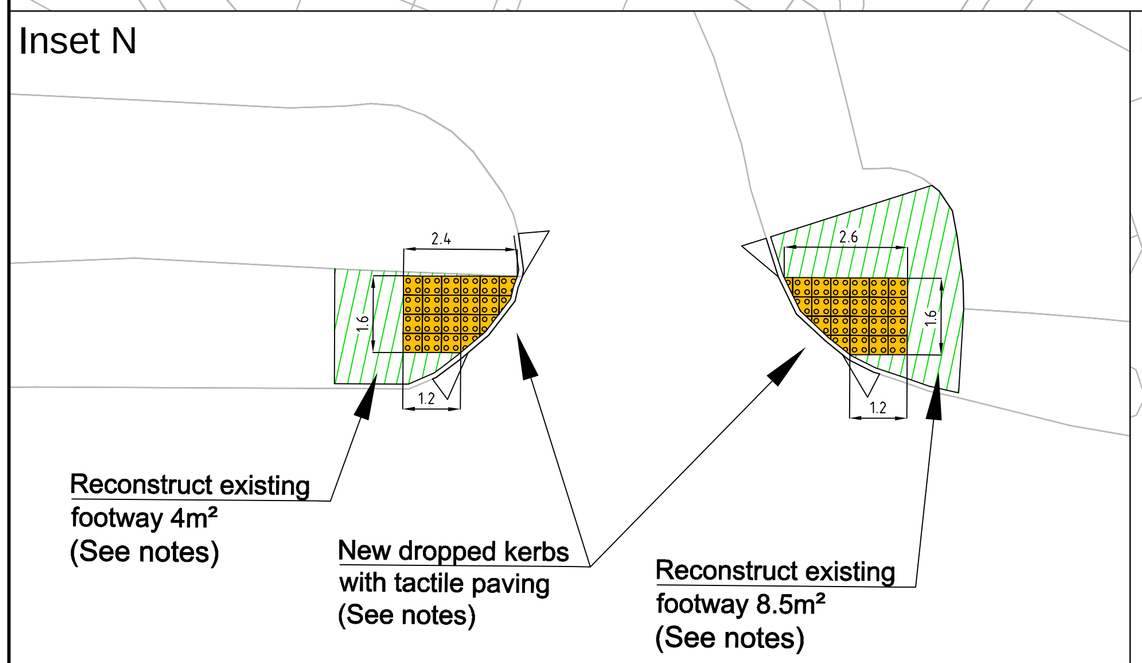

Inset O

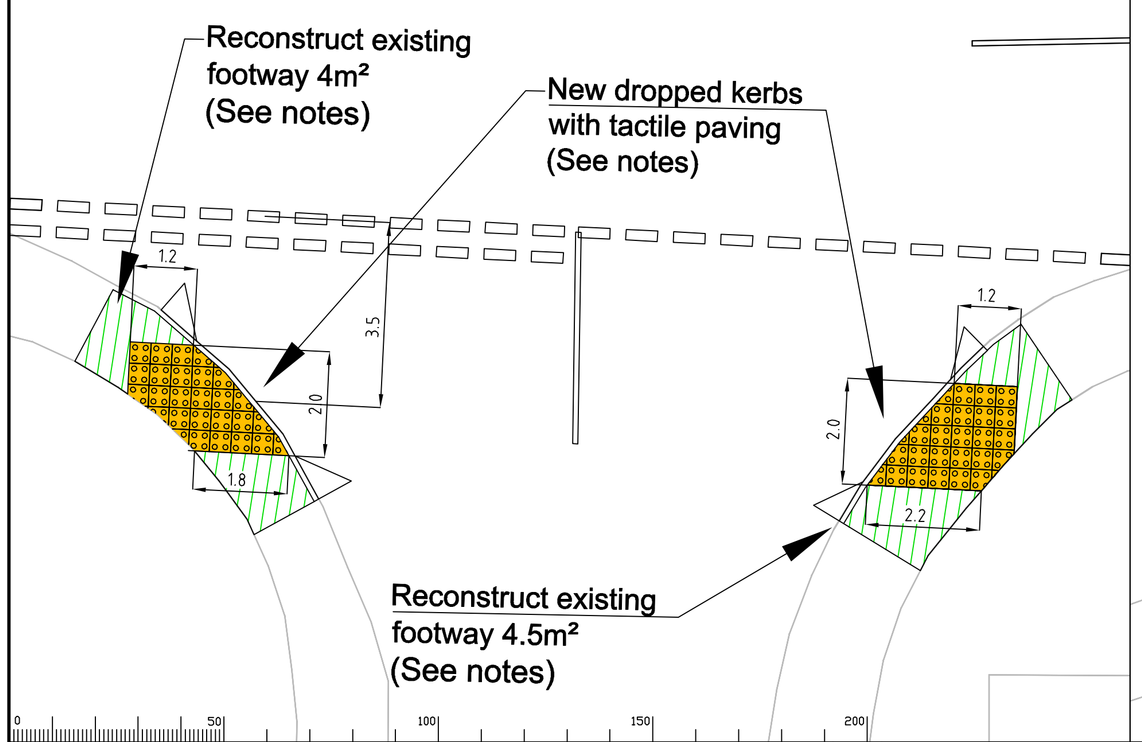

Inset P

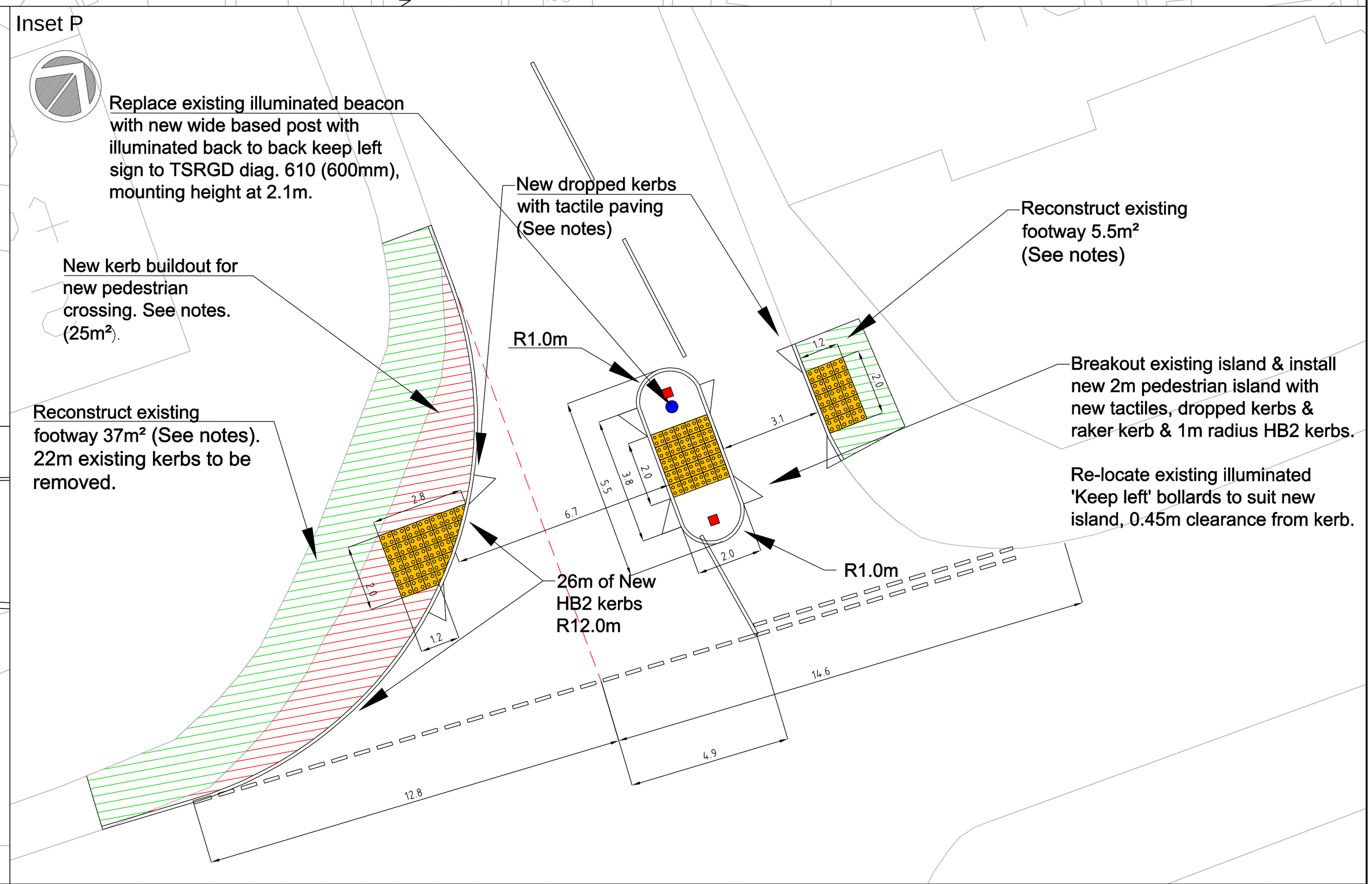

0 50 100 150 200

Notes

Full Depth Footway Construction (on verge)
Excavate 170mm below completion level and apply weed killer Reinstate with:
20mm of AC 6 dense surf 100/150 with 6mm aggregate to Clause 1105, BS EN 13108-1 and BSI PD 6691 Annex B. Void content 8% max, 2% min. 50mm AC 20 dense binder with 20mm aggregate to BS 594987. Sub-base: 100mm of Type 1 unbound mixture to Clause 803.

Reconstruct Existing Footway

Proposed Footway (on carriageway)
Overlay existing carriageway with:
Bond coat and 20mm of AC 6 dense surf 100/150 to Clause 1105, BS EN 13108-1 and BSI PD 6691 Annex B. Void content 9% max, 2% min
105mm AC 20 Dense Bin 100/150 rec. to Clause 1105, BS EN 13108-1 and BSI PD 6691 Annex B. Void content 8% max, 2% min.

Re-locate existing illuminated 'Keep left' bollards to suit new island

HB2 Install new Precast Concrete kerbing type HB2 (125mm kerb face unless specified)

Install new PCC edging

Install tactile paving & Dropped Kerbs to SCC Standard detail 1000/32 & /07.

Install new dropped kerbs

Rev.	Description	Drwn	Sig.	Date	Chkd	Sig.	Date	Appr	Sig.	Date

File Name:

Scale NTS @ A1

North Point

'Based upon the Ordnance Survey mapping with permission of the Controller of Her Majesty's Stationery Office© C Crown copyright. Unauthorised reproduction infringes Crown copyright and may lead to prosecution or civil proceedings' Surrey County Council LA 076872 2002.

	Sig.	Date
Drawn by NK	NK	01/03/16
Checked by originator JD	JD	01/03/16
Approved by JD	JD	01/03/16

Project: Upper Haliford Road
Lower Sunbury New and Improved ped facililities

Drawing: Design Proposal

SHEET 5 OF 5

SURREY COUNTY COUNCIL
Surrey Highways
Transport for Surrey

Project No. PC0610
Contract
Sheet
No.
Drawing No. PC0610__01
Rev. -
Classification DESIGN

A1

This page is intentionally left blank